

WAKE THE DEVIL 2011



SZKI.COM

IMPORTANT PHONE NUMBERS

Adam – (610) 283-4881, Jenn – (717) 341-4979

Chris – (623)-565-6408

Amberian Peaks – (928) 735-9977

Science of Speed – (480)-894-6277

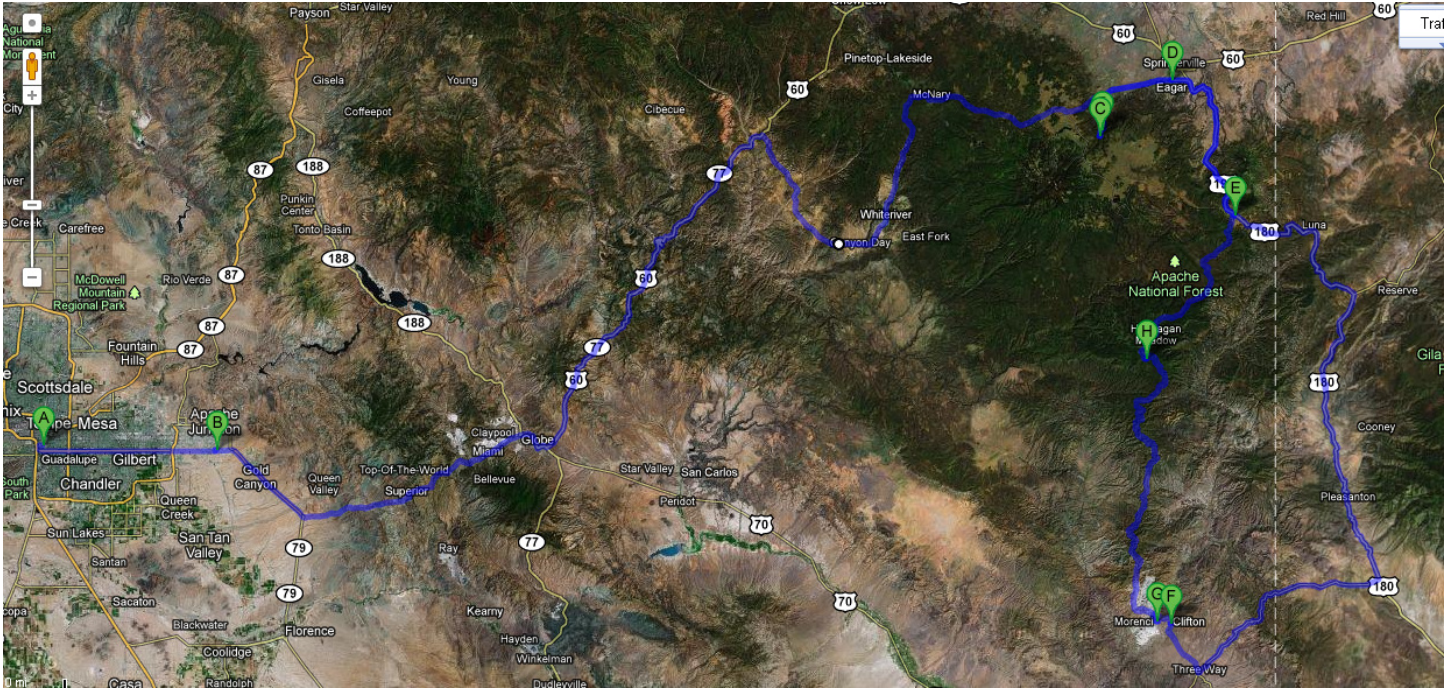
SCHEDULE

<u>EVENT</u>	<u>TIME</u>	<u>DATE</u>	<u>ADDRESS</u>
Meet at SOS	11:00 AM	9/30/2011	1115 W Fairmont Dr Tempe, AZ 85282
Eat Lunch at SOS	12:00 PM	9/30/2011	
Leave SOS	2:00 PM	9/30/2011	
Stop at Chevron for Gas	2:30 PM	9/30/2011	135 E 29th Ave Apache Junction, AZ 85219
Arrive at Amberian Lodge	7:00 PM	9/30/2011	Amberian Peaks Lodge and Restaurant 1 Main Street Greer, AZ 85927
Meet for Breakfast	6:30 AM	10/1/2011	
Leave Greer for Drive	8:00 AM	10/1/2011	
Meet for Breakfast	9:00 AM	10/2/2011	
Check out of Hotel	10:30 AM	10/2/2011	
Leave for Home	11:00 AM	10/2/2011	

ROOMS

Guest	Guest	Room #
Robert	Chris	203
Roger	Munoz	304
Kerry	Gica	306
Ben	Yes	307
Blake	Michelle	301
Sokhom	Dillon	302
Bryan	Ivan	303
Peter	Yes	202
David	yes	201
Adam	Jenn	305
Nick	Erica	308

MAP



GAS STATIONS

Letter designator references map pictured above

B. Chevron – outside of PHX

135 E 29th Ave Apache Junction, AZ 85219

D. Short Stop – outside of Greer

12 S Main St, Eagar, AZ (928) 333-2697

D. Circle K – outside of Greer, across street from Short Stop

16 Main Street Eagar, AZ 85925 (928) 333-2346

F. Circle K – Clifton/Morenci

310 North Coronado Boulevard, Clifton, AZ
(928) 865-3441

DIRECTIONS

A 1115 W Fairmont Dr, Tempe, AZ 85282

1. Head **west** on **W Fairmont Dr** toward **S Margo Dr**
About 1 min
go 0.4 mi
total 0.4 mi
2. Turn left onto **S Priest Dr**
About 2 mins
go 0.7 mi
total 1.1 mi
3. Turn left to merge onto **US-60 E** toward **Mesa**
About 24 mins
go 23.6 mi
total 24.6 mi
4. Take exit **196** for **AZ-88 E/Idaho Rd**
go 0.4 mi
total 25.0 mi
5. Turn left onto **S Idaho Rd**
About 2 mins
go 0.2 mi
total 25.2 mi
6. Take the 1st right onto **E 29th Ave**
Destination will be on the right
go 279 ft
total 25.3 mi

Total: **25.3 mi** – about **29 mins**

B 135 E 29th Ave, Apache Junction, AZ 85119

total 0.0 mi

7. Head **west** on **E 29th Ave** toward **S Idaho Rd**
go 279 ft
total 279 ft
8. Turn left onto **S Idaho Rd**
About 2 mins
go 0.2 mi
total 0.2 mi
9. Turn left to merge onto **US-60 E**
About 1 hour 14 mins
go 55.4 mi
total 55.7 mi
10. Turn left onto **AZ-77 N/US-60 E**
About 1 hour 26 mins
go 62.5 mi
total 118 mi
11. Turn right onto **AZ-73 E**
About 1 hour 4 mins
go 46.8 mi
total 165 mi
12. Turn right onto **AZ-260 E**
About 30 mins
go 28.1 mi
total 193 mi
13. Turn right onto **AZ-373 S/Co Rd 1120**
Continue to follow Co Rd 1120
About 14 mins
go 5.6 mi
total 199 mi
14. Turn left onto **Co Rd 1120/Main St**
Destination will be on the left
go 0.2 mi
total 199 mi

Total: **199 mi** – about **4 hours 30 mins**

C **Amberian Peaks Lodge and Restaurant**

1 Main Street, Greer, AZ 85927 - (928) 735-9977

total 0.0 mi

**Amberian Peaks Lodge and Restaurant**

1 Main Street, Greer, AZ 85927 - (928) 735-9977

total 0.0 mi

15. Head **northeast** on **Co Rd 1120/Main St** toward **Co Rd 1006** go 0.2 mi
total 0.2 mi



16. Turn right to stay on **Co Rd 1120/Main St** go 5.6 mi
Continue to follow Co Rd 1120 total 5.8 mi
About 14 mins



17. Turn right onto **AZ-260 E** go 10.5 mi
About 13 mins total 16.3 mi



18. Turn right onto **Main St** go 102 ft
Destination will be on the right total 16.3 mi

Total: **16.3 mi** – about **28 mins****Short Stop**

12 S Main St, Eagar, AZ 85925 - (928) 333-2697

total 0.0 mi

19. Head **north** on **Main St** toward **E Central Ave** go 102 ft
total 102 ft



20. Take the 1st right onto **E Central Ave** go 2.5 mi
About 5 mins total 2.5 mi



21. Continue onto **US-180 E/US-191 S** go 24.0 mi
About 40 mins total 26.5 mi



22. Turn left onto **US-180 E** go 0.2 mi
About 1 min total 26.7 mi

Total: **26.7 mi** – about **47 mins****Alpine, AZ**

total 0.0 mi



23. Head **east** on **US-180 E** toward **3rd E St/Co Rd 2052** go 73.0 mi
Entering New Mexico total 73.0 mi
About 1 hour 29 mins



24. Turn right onto **NM-78 W** go 15.2 mi
Entering Arizona total 88.2 mi
About 23 mins



25. Continue onto **AZ-78 W** go 19.6 mi
About 26 mins total 108 mi







26. Turn right onto **AZ-78 W/US-191 N/Coronado Blvd/Coronado Trail** go 8.7 mi
Continue to follow US-191 N/Coronado Blvd/Coronado Trail total 116 mi
Destination will be on the right
About 10 mins





Total: **116 mi** – about **2 hours 28 mins**

310 Coronado Blvd, Clifton, AZ 85533

total 0.0 mi

	310 Coronado Blvd, Clifton, AZ 85533	total 0.0 mi
	27. Head northwest on US-191 N/Coronado Blvd/Coronado Trail toward Center St Continue to follow US-191 N About 5 mins	go 4.1 mi total 4.1 mi
	28. Continue onto Burro Alley	go 0.1 mi total 4.3 mi
	29. Turn left	go 489 ft total 4.4 mi
	30. Turn right	go 151 ft total 4.4 mi
		Total: 4.4 mi – about 6 mins

	Morenci, AZ	total 0.0 mi
	31. Head southeast	go 151 ft total 151 ft
	32. Take the 1st left toward Burro Alley	go 489 ft total 0.1 mi
	33. Turn right onto Burro Alley	go 0.1 mi total 0.3 mi
	34. Take the 3rd left onto US-191 N About 7 mins	go 3.3 mi total 3.6 mi
	35. Turn right onto US-191 N/Coronado Trail About 1 min	go 0.3 mi total 3.9 mi
	36. Take the 1st left to stay on US-191 N/Coronado Trail About 20 mins	go 11.2 mi total 15.0 mi
	37. Turn right to stay on US-191 N/Coronado Trail About 1 hour 17 mins	go 46.3 mi total 61.3 mi
		Total: 61.3 mi – about 1 hour 46 mins

	US-191/Coronado Trail	total 0.0 mi
	38. Head west on US-191/Coronado Trail Continue to follow US-191 About 1 hour 29 mins	go 53.1 mi total 53.1 mi
	39. Continue onto AZ-260 W/E Central Ave Continue to follow AZ-260 W About 17 mins	go 12.9 mi total 66.0 mi
	40. Turn left onto AZ-373 S/Co Rd 1120 About 13 mins	go 4.9 mi total 70.8 mi
		Total: 70.8 mi – about 1 hour 58 mins

	Greer, AZ	
---	-----------	--

ALTERNATE ROUTE HOME

Total: **71.8 mi** – about **2 hours 1 min**



Amberian Peaks Lodge and Restaurant

1 Main Street, Greer, AZ 85927 - (928) 735-9977

total 0.0 mi

38. Head **northeast** on **Co Rd 1120/Main St** toward **Co Rd 1006** go 0.2 mi
total 0.2 mi



39. Turn right to stay on **Co Rd 1120/Main St** go 5.6 mi
Continue to follow **Co Rd 1120** total 5.8 mi
About 14 mins



40. Turn left onto **AZ-260 W** go 43.9 mi
About 53 mins total 49.6 mi



41. Turn left onto **AZ-260 W/AZ-77 S/US-60 W/W Deuce of Clubs** go 2.0 mi
About 6 mins total 51.6 mi



42. Turn right onto **AZ-260 W/S Clark Rd** go 87.5 mi
Continue to follow **AZ-260 W** total 139 mi
About 1 hour 55 mins



43. Turn left onto **AZ-87 S** go 73.6 mi
About 1 hour 19 mins total 213 mi



44. Turn right to merge onto **AZ-202 Loop W** go 12.5 mi
About 12 mins total 225 mi



45. Take exit **1A** to merge onto **I-10 E** go 1.2 mi
About 2 mins total 226 mi



46. Take exit **148** for **Washington St** toward **Jefferson St/Rental Car Return** go 0.2 mi
total 227 mi



47. Turn right onto **E Washington St** go 2.1 mi
About 5 mins total 229 mi

Total: **229 mi** – about **4 hours 47 mins**

DINING

The town of Greer is about 1 mile long. I feel that the best thing will be to walk as a group from our hotel into town to find food/drinks. We did something similar at Homecoming II and it was a lot of fun! Molly Butler and our lodge are supposed to have really good food.

