

# Arizona S2000 Owners Club



Directions:



Phoenix, AZ

1. Head **west** on **W Washington St** toward **N 1st Ave**  
About 1 min  
go 0.5 mi  
total 0.5 mi
2. Turn **right** onto **N 7th Ave**  
About 3 mins  
go 0.8 mi  
total 1.3 mi
3. Turn **right** to merge onto **I-10 E** toward **Tucson**  
About 3 mins  
go 2.2 mi  
total 3.5 mi
4. Take exit **147A** to merge onto **AZ-202 Loop E**  
About 12 mins  
go 13.0 mi  
total 16.5 mi
5. Take exit **13** for **Country Club Dr**  
go 0.3 mi  
total 16.8 mi
6. Turn **left** onto **AZ-87 N/N Country Club Dr**  
Continue to follow **AZ-87 N**  
About 1 hour 22 mins  
go 75.3 mi  
total 92.1 mi
7. At the traffic circle, continue straight onto **AZ-260 W/AZ-87 N**  
About 22 mins  
go 16.0 mi  
total 108 mi
8. Turn **left** onto **Fossil Creek Rd**  
About 1 min  
go 72 ft  
total 108 mi

Total: **108 mi** – about **2 hours 4 mins**



Strawberry, AZ

total 0.0 mi

9. Head **east** on **Fossil Creek Rd** toward **AZ-260 E/AZ-87 S**  
go 72 ft  
total 72 ft
10. Turn **left** onto **AZ-260 W/AZ-87 N**  
About 11 mins  
go 7.7 mi  
total 7.7 mi
11. Turn **left** onto **AZ-260 W/Zane Grey Hwy**  
Continue to follow **AZ-260 W**  
About 40 mins  
go 34.0 mi  
total 41.7 mi
12. Turn **left** to merge onto **I-17 S** toward **Phoenix**  
About 1 hour 25 mins  
go 86.0 mi  
total 128 mi
13. Take exit **200A** for **I-10 W/Interstate 10 E** toward **Los Angeles/Tucson**  
go 0.2 mi  
total 128 mi
14. Keep **left** at the fork, follow signs for **I-10 E/Tucson** and merge onto **I-10 E**  
About 3 mins  
go 2.5 mi  
total 130 mi
15. Take exit **145** for **7th St**  
go 0.2 mi  
total 131 mi
16. Keep **right** at the fork, follow signs for **7th St S** and merge onto **N 7th St**  
About 3 mins  
go 1.0 mi  
total 132 mi
17. Turn **right** onto **E Washington St**  
About 2 mins  
go 0.5 mi  
total 132 mi

Total: **132 mi** – about **2 hours 24 mins**



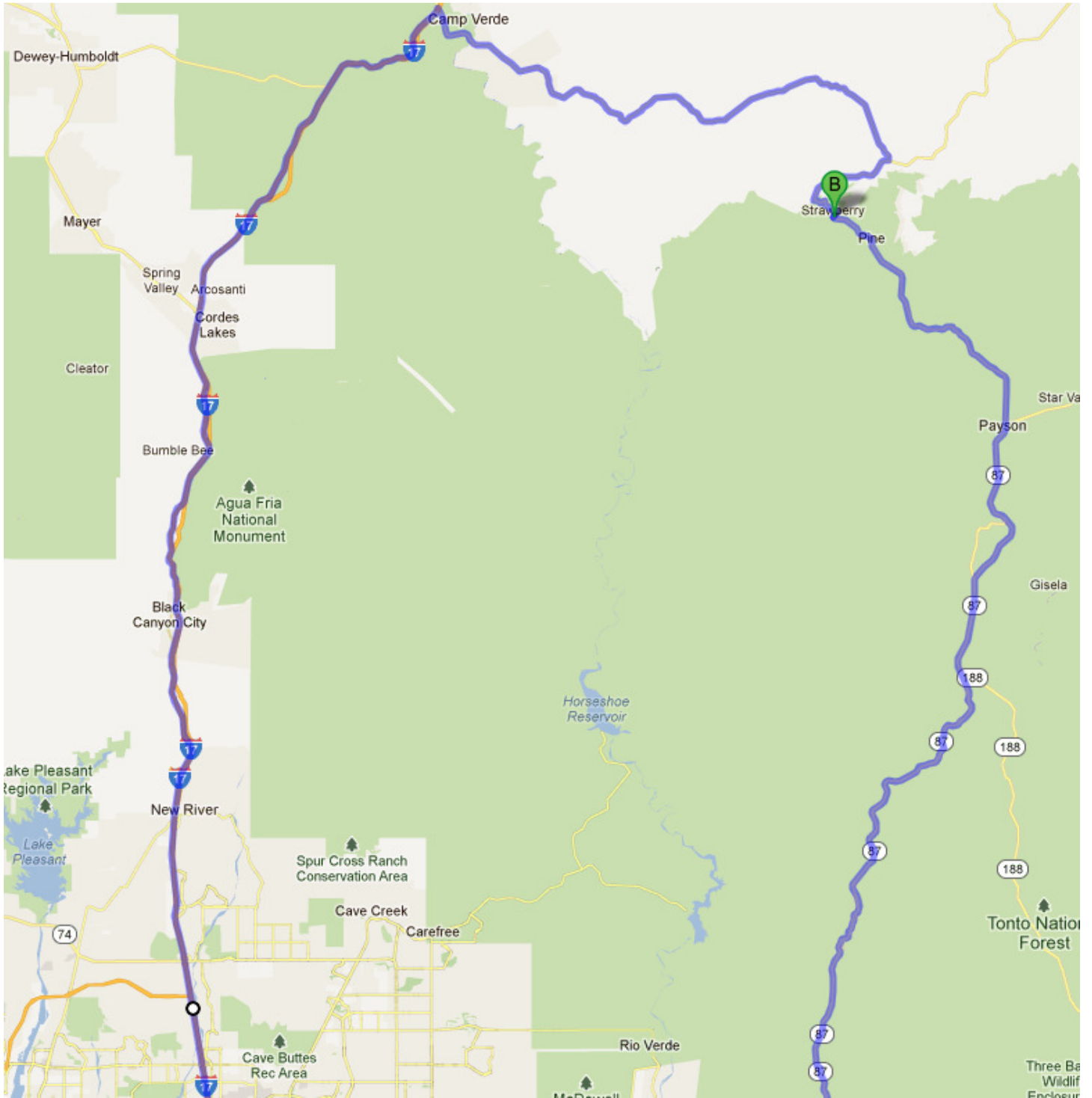
Phoenix, AZ



# Arizona S2000 Owners Club



Map:








# Arizona S2000 Owners Club

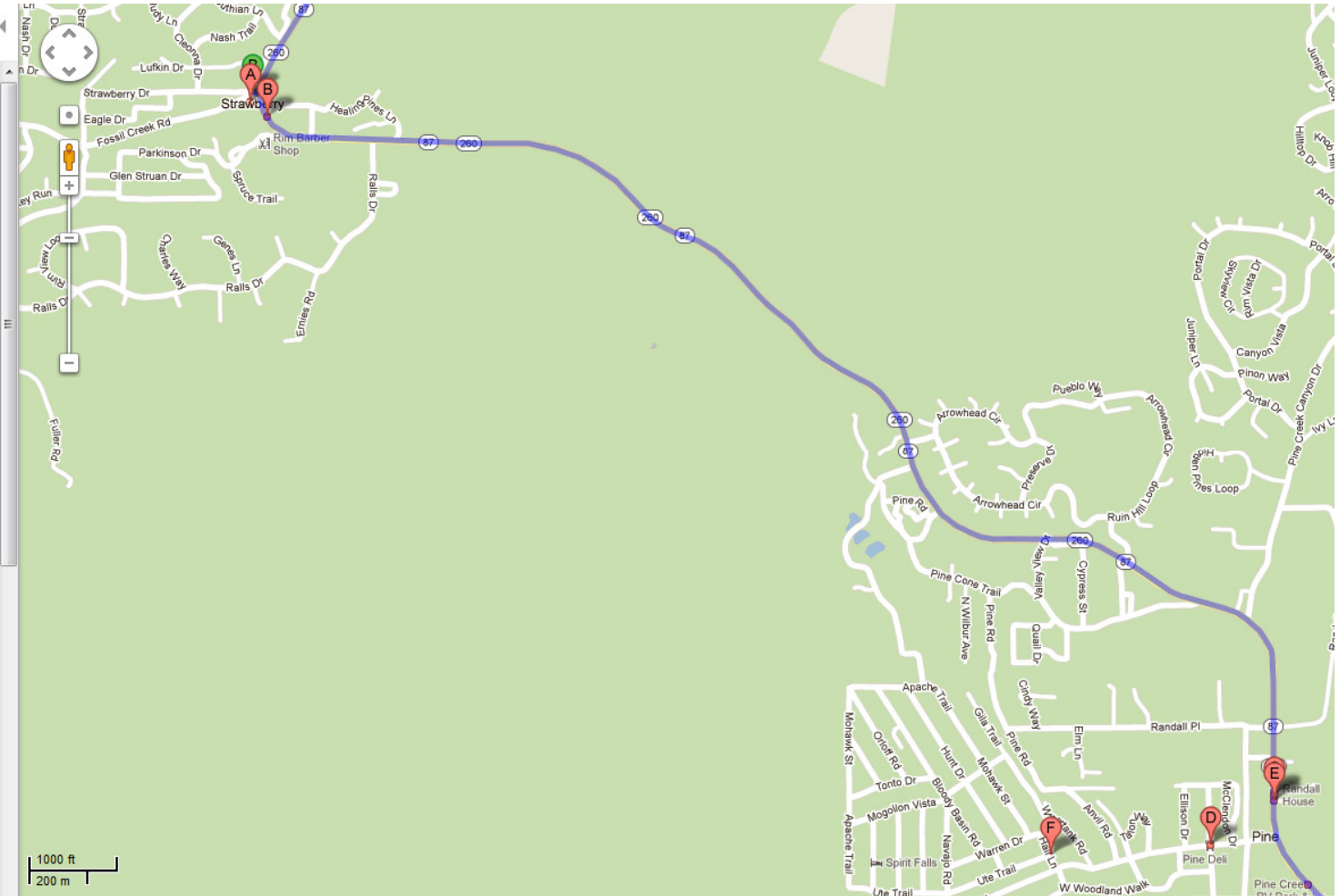


Food in Strawberry:

Get directions My places

### restaurants near Strawberry, AZ

- A Strawberry Lodge**   
8039 Fossil Creek Road, Strawberry, AZ  
(928) 476-3333 · [strawberrylodgeaz.com](http://strawberrylodgeaz.com)  
Category: Restaurant  
3 reviews  
rim country · conference centres  
"Amazing pies, great place for a day trip/ lunch or dinner =)" -
- B Sportsman Chalet**   
5087 North Az Highway 87, Pine, AZ  
(928) 476-6484  
Category: Restaurant  
1 review
- C Randall House**   
3821 Arizona 87, Pine, AZ  
(928) 476-4077 · [therandallhouse.com](http://therandallhouse.com)  
Category: Restaurant  
3 reviews  
breakfast and lunch · made from scratch · pastries · pancakes · pies  
"The Randall House was suggested to us for a great breakfast during our ..." - [urbanspoon.com](http://urbanspoon.com)
- D Pine Deli**   
6240 W Hardscrabble Mesa Rd, Pine, AZ  
(928) 476-3536  
Category: Pizza Restaurant  
1 review  
"What a fabulous place, we stumbled on it last nite while looking for ..." - [urbanspoon.com](http://urbanspoon.com)
- E Pine Creek Fudge & Ice Cream**   
3617 N Az Highway 87 # C, Pine, AZ  
(928) 476-3308  
Category: Restaurant  
1 review  
"This sweet little shopp in Pine has the best tasting fudge ever. ..." - [dexknews.com](http://dexknews.com)



# Arizona S2000 Owners Club



## Tonto Natural Bridge State Park: Fees

### Park Entrance Fees:

Adult (14+): \$5.00

Youth (7-13): \$2.00

Child (0-6): FREE

## Tonto Natural Bridge State Park

**Five Day Schedule:** This park is closed on **Tuesdays and Wednesdays**. The park is open from **9 am to 5 pm** (with last entry at **4 pm**) on Thursdays, Fridays, Saturdays, Sundays, & Mondays. [Read about five day schedule.](#)



### Youth Ambassador & Americorps at Tonto Natural Bridge

Read Arizona State Park Youth Ambassador Kelly's blog about helping Americorps volunteers at Tonto Natural Bridge State Park, near Payson.

The Americorps group consisted of 11 young people who worked on hauling dirt for trail improvements, planting Willow saplings; scraping chipped paint from the wooden board walk; sealing a wood fence; helping to decrease water erosion; and more. [Read full blog and see photos.](#)



Tucked away in a tiny valley surrounded by a forest of pine trees, **Tonto Natural Bridge State Park** has been in the making for thousands of years. It is believed to be the largest natural travertine bridge in the world. The bridge stands 183 feet high over a 400-foot long tunnel that measures 150 feet at its widest point.

The discovery of the small and beautiful valley between Pine and Payson was documented in 1877 by David Gowan, a prospector who stumbled across the bridge as he was chased by Apaches. Gowan hid for two nights and three days in one of several caves that dot the inside of the bridge. On the third day, he left the cave to explore the tunnel and green valley surrounding it. Gowan then claimed squatter's rights.

In 1898 he persuaded his nephew, David Gowan Goodfellow, to bring his family over from Scotland and settle the land permanently. After a week of difficult travel from Flagstaff, the Goodfellows arrived at the edge of the mountain and lowered their possessions down the 500 foot slopes into the valley by ropes and burros.

Today, visitors can stand on top of the bridge or hike down below to capture the true size and beauty of this geologic wonder.

### How did the Natural Bridge form?

Learn about the geology of Tonto Natural Bridge on the [Science](#) page, and read more about its history in the [Feature Story](#).



Looking through a section of the natural bridge at Tonto Natural Bridge State Park.

[Top of Page](#) [Park Rules](#)

### Arizona State Parks

[\[Skip\]](#) [Home](#) [Find a Park](#) [Arizona Map](#) [Fee Schedule](#)

#### Western Region

[Alamo Lake](#) [Buckskin Mountain](#) [Cattail Cove](#) [Lake Havasu](#) [River Island](#) [Yuma Quartermaster Depot](#) [Yuma Territorial Prison](#)

#### Northern Region

[Dead Horse Ranch](#) [Fort Verde](#) [Homolovi](#) [Jerome](#) [Red Rock](#) [Riordan Mansion](#) [Slide Rock](#) [Verde River Greenway](#)

Google™ Custom Search

Location

[AZ State Parks](#) [Find a Park](#)

[Driving Directions](#) [Park Map](#)

Elevation 4,530 feet  
[Fees](#)

Contact the Park:  
**(928) 476-4202**  
Tonto Natural Bridge  
P.O. Box 1245  
Payson, AZ 85547

Facilities

Nearest Services: 8 miles  
Click icons for more info

511 Speed Code

Park's Speed Code:  
4244#  
[What is 511?](#)



# Arizona S2000 Owners Club



Get directions My places

Car, Bus, Walk, Bike

A Strawberry, AZ

B Hwy 87 north of Payson, Payson, Arizona 85547

Add Destination - Show options

GET DIRECTIONS

Suggested routes

AZ-260 E/AZ-87 S 10.3 mi, 20 mins

**Driving directions to Tonto Natural Bridge State Park**

A Strawberry, AZ

1. Head east on Fossil Creek Rd toward AZ-260 E/AZ-87 S 72 ft
2. Turn right onto AZ-260 E/AZ-87 S 7.4 mi
3. Turn right onto Nf-583 1.8 mi
4. Continue onto Nf-583A Destination will be on the right 1.1 mi

B Tonto Natural Bridge State Park  
Hwy 87 north of Payson  
Payson, Arizona 85547

Save to My Maps

Ad

